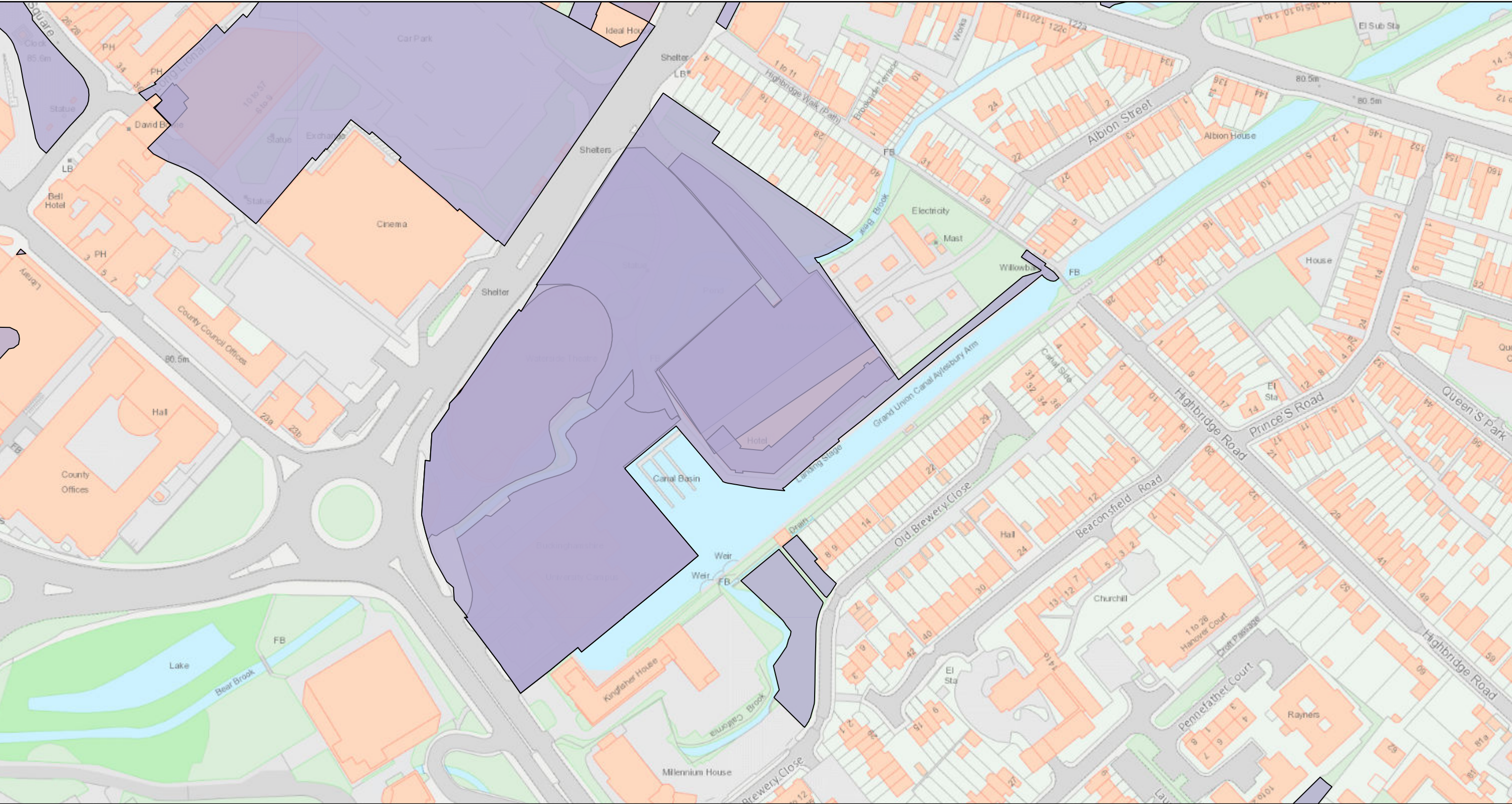





# Canal basin Plan



4/20/2022, 2:15:21 PM

-  OS Boundary Line - Counties - Counties
-  Property Ownership - Live



Ordnance Survey data © Crown copyright and database right 2022.  
OS 100030994.